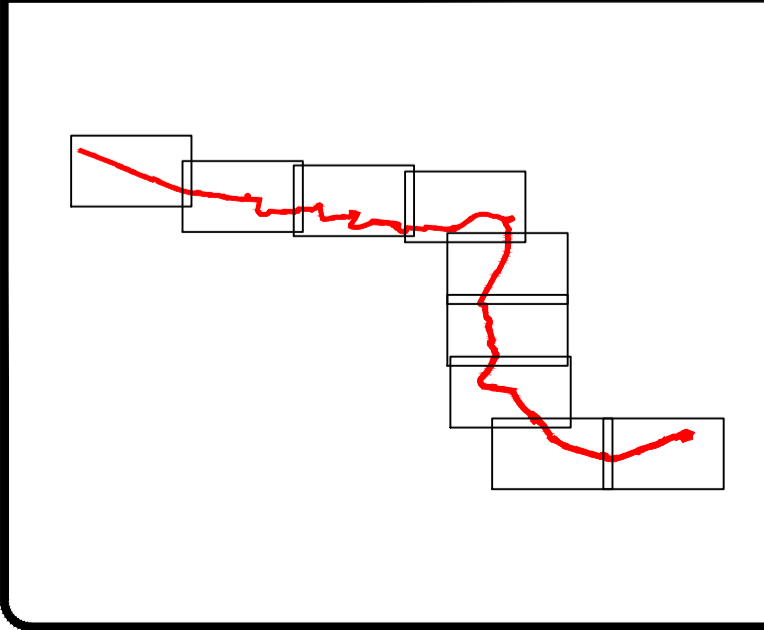
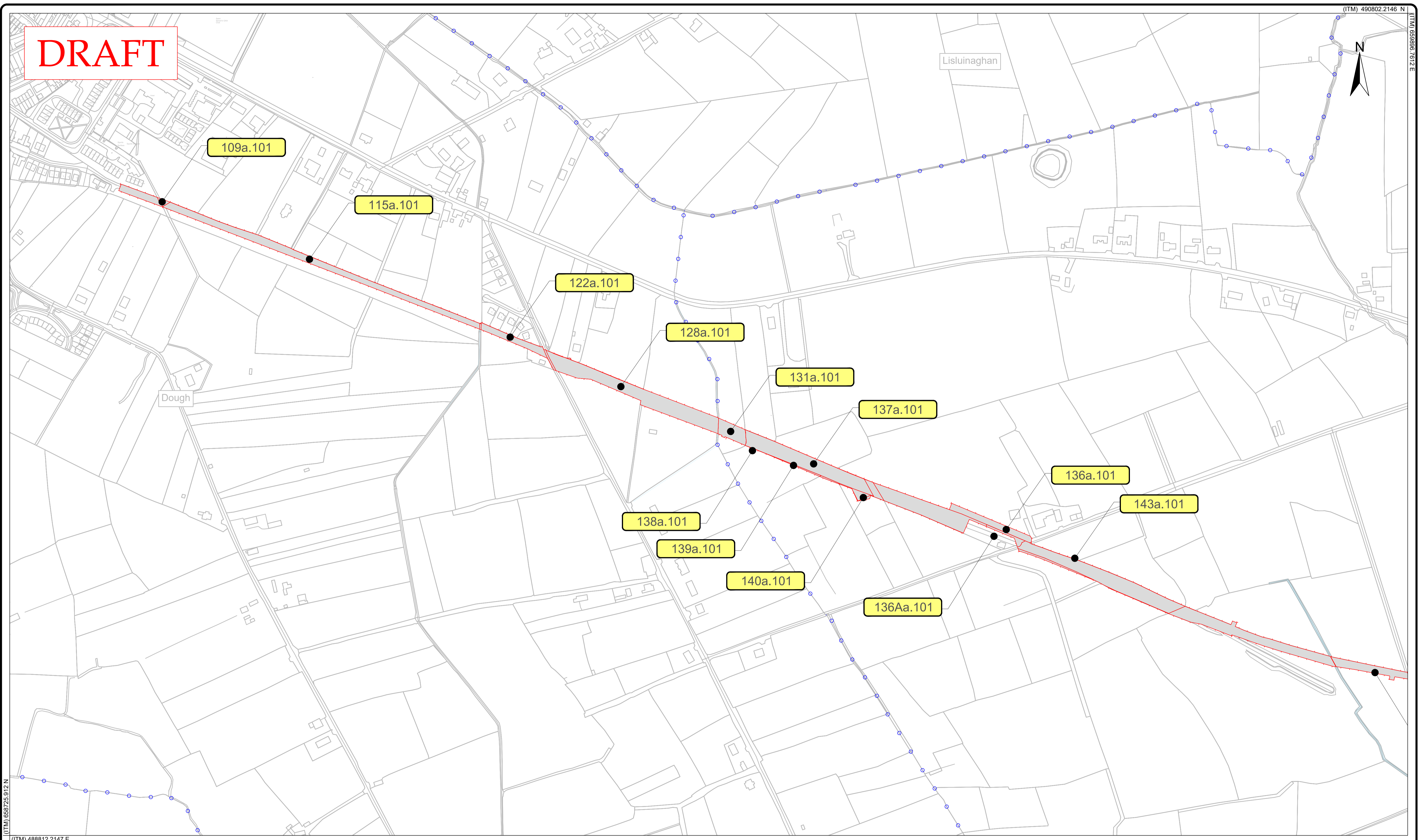


DRAFT



COMHAIRLE CONTAE AN CHLÁIR
CLARE COUNTY COUNCIL

CLARE COUNTY COUNCIL
 Áras Contae an Chláir
 New Road
 Ennis
 County Clare
 V95 DXP2

Alan Farrell
 Director of Service
 Housing Delivery,
 Infrastructure Provision
 & Land Activation

LEGEND:

Schedule Part I - Lands Being Permanently Acquired.
 Land other than land consisting of a house or houses unfit for human habitation and not capable of being rendered fit for human habitation at reasonable expense

Schedule Part II - Lands Being Temporarily Acquired.
 Land other than land consisting of a house or houses unfit for human habitation and not capable of being rendered fit for human habitation at reasonable expense (until the completion of the road development, unless stated otherwise, to which the scheme relates)

Schedule PART III - Part B
 Rights To Be Acquired

Townland Boundary

Index to Ordnance Survey Mapping on this sheet.
 The Acquisition lines on this drawing have been drawn to Irish Transverse Mercator and are based on Ordnance Survey of Ireland Maps.
 Licence no. 2015/09/CCMA/Kildare County Council??

4665

Prepared by:	SC	Scale:	1:2500 @ A1
Checked by:	CM	Approved by:	DN
Drawing No.:	WCRG-DEP-001		

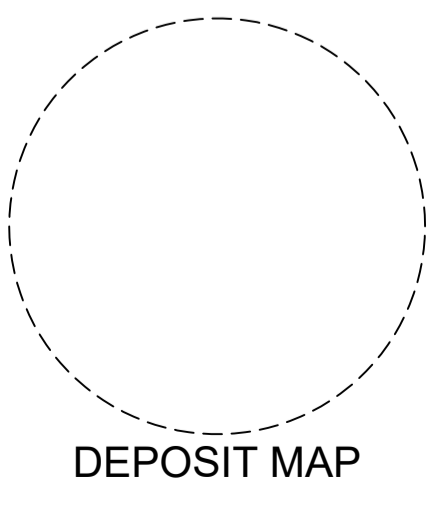
CLARE COUNTY COUNCIL
WEST CLARE RAILWAY GREENWAY
COMPULSORY PURCHASE ORDER, 2025

Dated the _____ day of _____ 2025
 PRESENT when the Seal of CLARE COUNTY COUNCIL
 was affixed hereto:-

 CHIEF EXECUTIVE

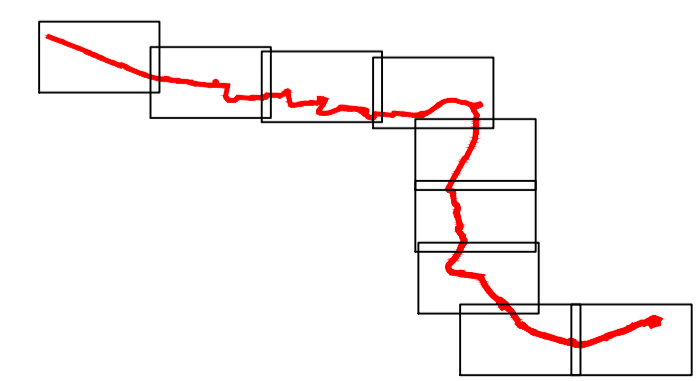
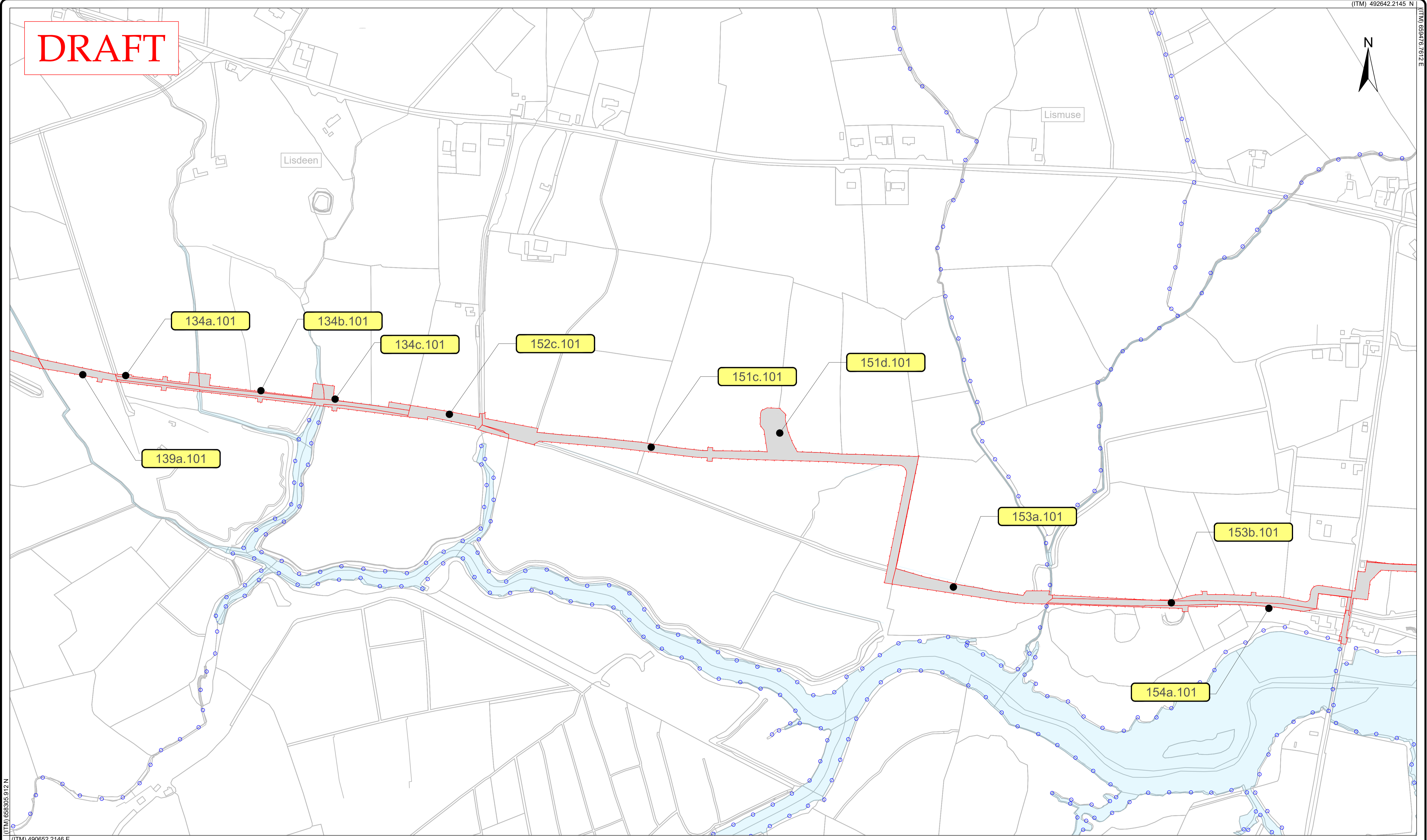
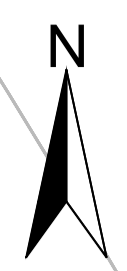
 NOMINATED MEMBER

 COUNTY SECRETARY



DEPOSIT MAP

DRAFT



COMHAIRLE CONTAE AN CHLÁIR
CLARE COUNTY COUNCIL

CLARE COUNTY COUNCIL
 Áras Contae an Chláir
 New Road
 Ennis
 County Clare
 V95 DXP2

Alan Farrell
 Director of Service
 Housing Delivery,
 Infrastructure Provision
 & Land Activation


LEGEND:

Schedule Part I - Lands Being Permanently Acquired.
 Land other than land consisting of a house or houses unfit for human habitation and not capable of being rendered fit for human habitation at reasonable expense

Schedule Part II - Lands Being Temporarily Acquired.
 Land other than land consisting of a house or houses unfit for human habitation and not capable of being rendered fit for human habitation at reasonable expense (until the completion of the road development, unless stated otherwise, to which the scheme relates)

Schedule PART III - Part B
 Rights To Be Acquired

Townland Boundary



Prepared by: SC
 Checked by: CM
 Drawing No.: WCRG-DEP-002

Scale: 1:2500 @ A1
 Approved by: DN

Index to Ordnance Survey Mapping on this sheet.
 The Acquisition lines on this drawing have been drawn to Irish Transverse Mercator and are based on Ordnance Survey of Ireland Maps.
 Licence no. 2015/09/CCMA/Kildare County Council??

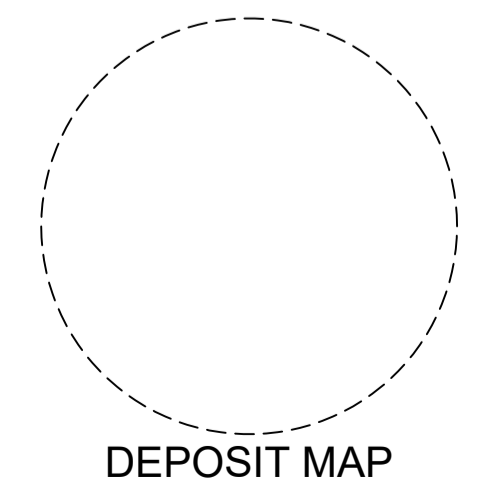
CLARE COUNTY COUNCIL
WEST CLARE RAILWAY GREENWAY
COMPULSORY PURCHASE ORDER, 2025

Dated the _____ day of _____ 2025
 PRESENT when the Seal of CLARE COUNTY COUNCIL
 was affixed hereto:-

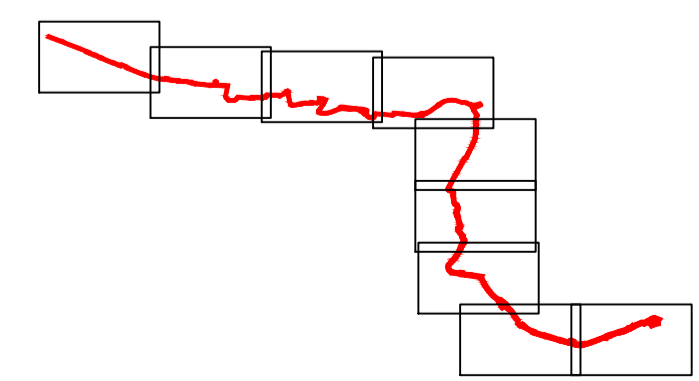
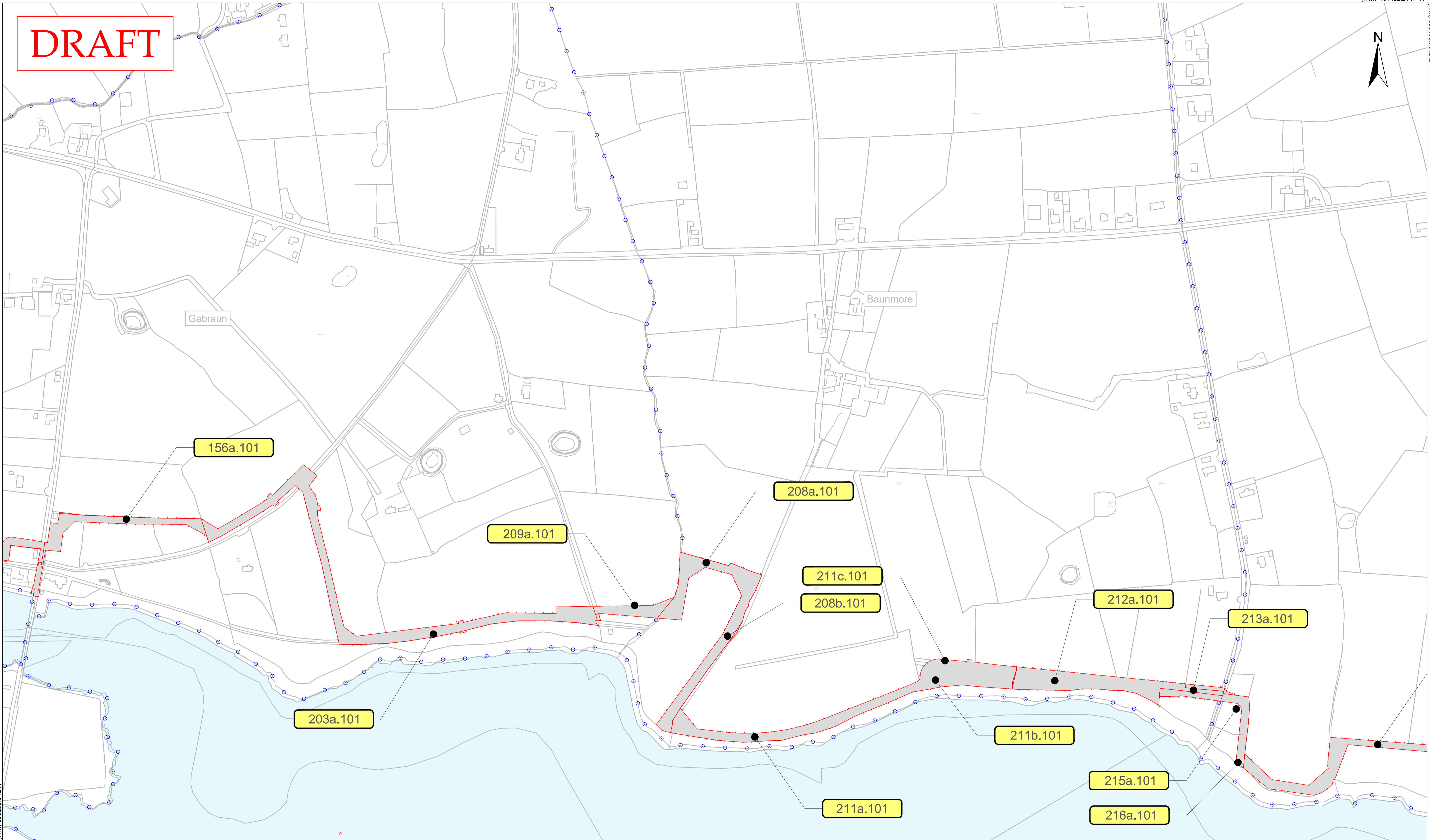
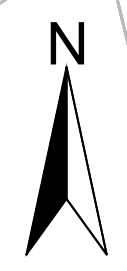
 CHIEF EXECUTIVE

 NOMINATED MEMBER

 COUNTY SECRETARY



DRAFT



COMHAIRLE CONTAE AN CHLÁIR
CLARE COUNTY COUNCIL

CLARE COUNTY COUNCIL
Áras Contae an Chláir
New Road
Ennis
County Clare
V95 DXP2

Alan Farrell
Director of Service
Housing Delivery,
Infrastructure Provision
& Land Activation

LEGEND:

Schedule Part I - Lands Being Permanently Acquired.
Land other than land consisting of a house or houses unfit for human habitation and not capable of being rendered fit for human habitation at reasonable expense

Schedule Part II - Lands Being Temporarily Acquired.
Land other than land consisting of a house or houses unfit for human habitation and not capable of being rendered fit for human habitation at reasonable expense (until the completion of the road development, unless stated otherwise, to which the scheme relates)

Schedule PART III - Part B
Rights To Be Acquired

Townland Boundary

Index to Ordnance Survey Mapping on this sheet.
The Acquisition lines on this drawing have been drawn to Irish Transverse Mercator and are based on Ordnance Survey of Ireland Maps.
Licence no. 2015/09/CCMA/Kildare County Council??

Prepared by: SC
Checked by: CM
Drawing No.: WCRG-DEP-003

Scale: 1:2500 @ A1
Approved by: DN

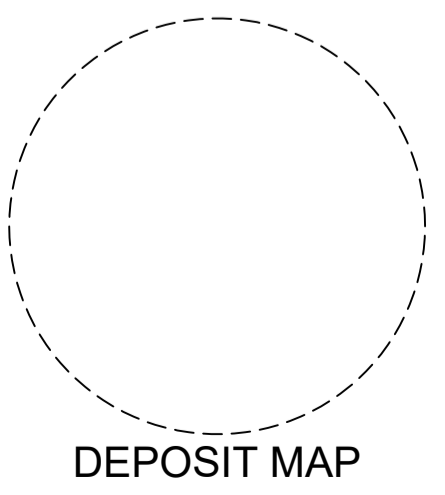
CLARE COUNTY COUNCIL
WEST CLARE RAILWAY GREENWAY
COMPULSORY PURCHASE ORDER, 2025

Dated the _____ day of _____ 2025
PRESENT when the Seal of CLARE COUNTY COUNCIL
was affixed hereto:-

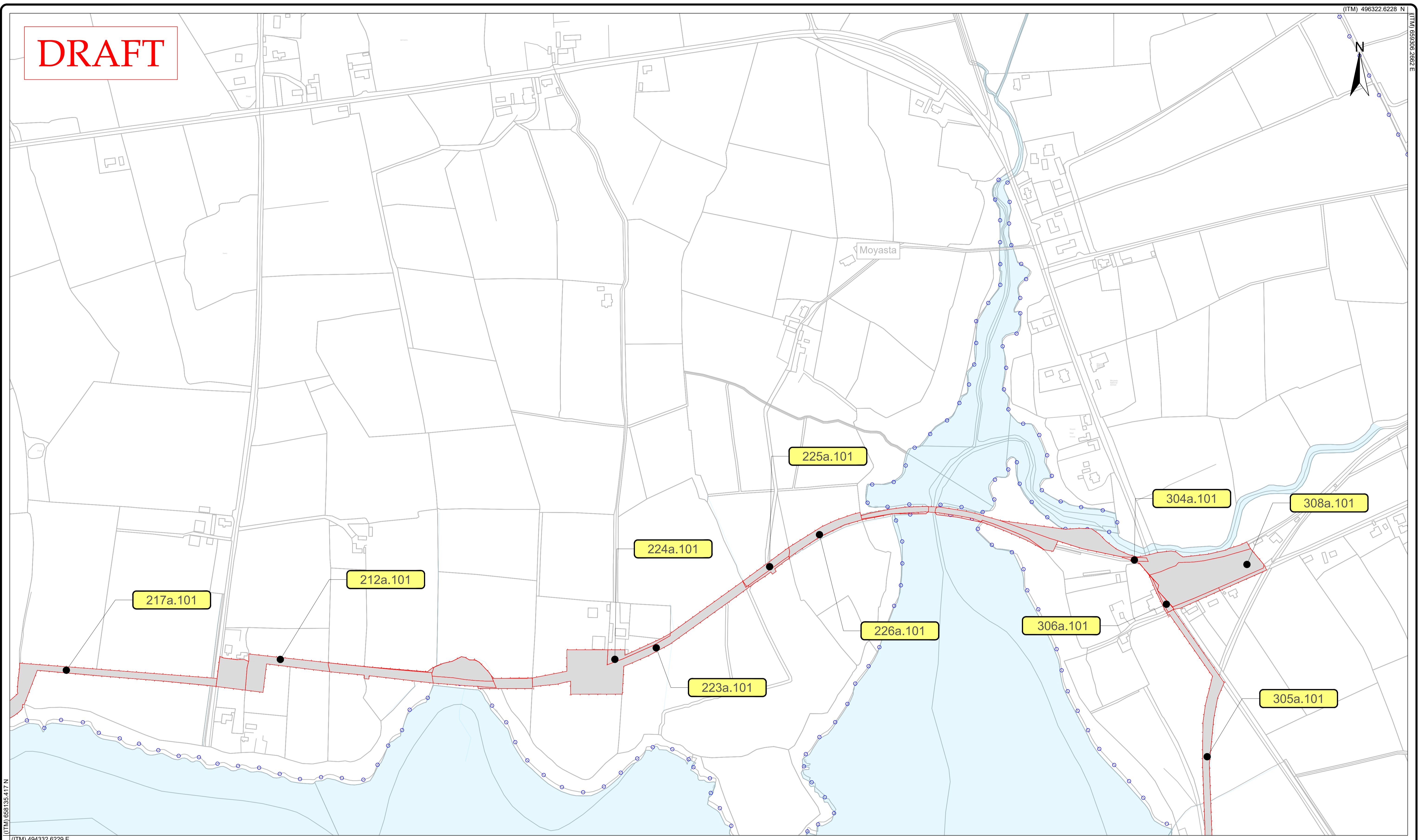
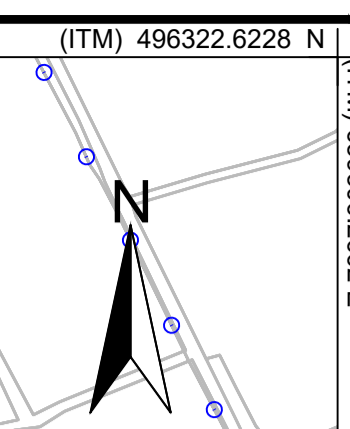
CHIEF EXECUTIVE

NOMINATED MEMBER

COUNTY SECRETARY



DRAFT

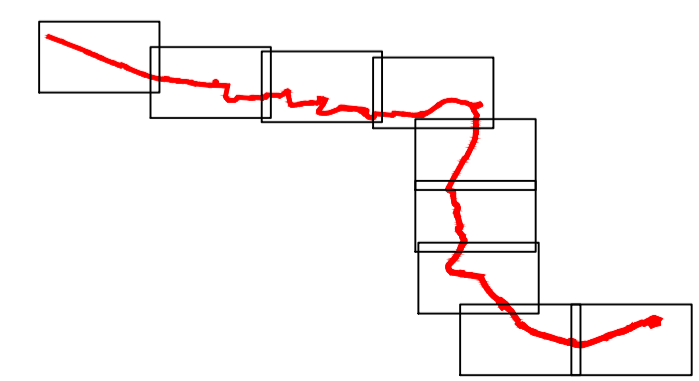


(ITM) 658135.417 N

(ITM) 494332.6229 E

(ITM) 496322.6228 N

(ITM) 659306.2622 E



COMHAIRLE CONTAE AN CHLÁIR
CLARE COUNTY COUNCIL

CLARE COUNTY COUNCIL
Áras Contae an Chláir
New Road
Ennis
County Clare
V95 DXP2

Alan Farrell
Director of Service
Housing Delivery,
Infrastructure Provision
& Land Activation

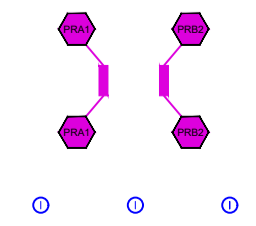
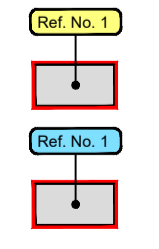
LEGEND:

Schedule Part I - Lands Being Permanently Acquired.
Land other than land consisting of a house or houses unfit for human habitation and not capable of being rendered fit for human habitation at reasonable expense

Schedule Part II - Lands Being Temporarily Acquired.
Land other than land consisting of a house or houses unfit for human habitation and not capable of being rendered fit for human habitation at reasonable expense (until the completion of the road development, unless stated otherwise, to which the scheme relates)

Schedule PART III - Part B
Rights To Be Acquired

Townland Boundary



Index to Ordnance Survey Mapping on this sheet.
The Acquisition lines on this drawing have been drawn to Irish Transverse Mercator and are based on Ordnance Survey of Ireland Maps.
Licence no. 2015/09/CCMA/Kildare County Council??

Prepared by: SC
Checked by: CM
Drawing No.: WCRG-DEP-004

Scale: 1:2500 @ A1
Approved by: DN

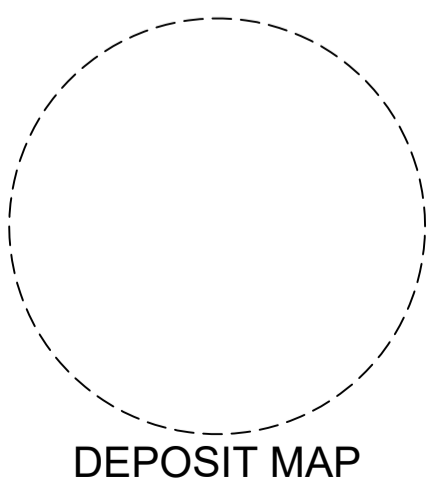
CLARE COUNTY COUNCIL
WEST CLARE RAILWAY GREENWAY
COMPULSORY PURCHASE ORDER, 2025

Dated the _____ day of _____ 2025
PRESENT when the Seal of CLARE COUNTY COUNCIL
was affixed hereto:-

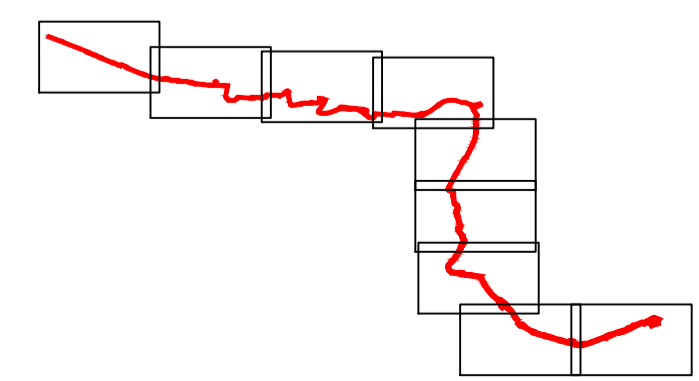

CHIEF EXECUTIVE

NOMINATED MEMBER

COUNTY SECRETARY



DRAFT



COMHAIRLE CONTAE AN CHLÁIR
CLARE COUNTY COUNCIL

CLARE COUNTY COUNCIL
Áras Contae an Chláir
New Road
Ennis
County Clare
V95 DXP2

Alan Farrell
Director of Service
Housing Delivery,
Infrastructure Provision
& Land Activation

LEGEND:

Schedule Part I - Lands Being Permanently Acquired.
Land other than land consisting of a house or houses unfit for human habitation and not capable of being rendered fit for human habitation at reasonable expense

Schedule Part II - Lands Being Temporarily Acquired.
Land other than land consisting of a house or houses unfit for human habitation and not capable of being rendered fit for human habitation at reasonable expense (until the completion of the road development, unless stated otherwise, to which the scheme relates)

Schedule PART III - Part B
Rights To Be Acquired

Townland Boundary

Index to Ordnance Survey Mapping on this sheet.
The Acquisition lines on this drawing have been drawn to Irish Transverse Mercator and are based on Ordnance Survey of Ireland Maps.
Licence no. 2015/09/CCMA/Kildare County Council??

Prepared by:	SC	Scale:	1:2500 @ A1
Checked by:	CM	Approved by:	DN
Drawing No.:	WCRG-DEP-005		

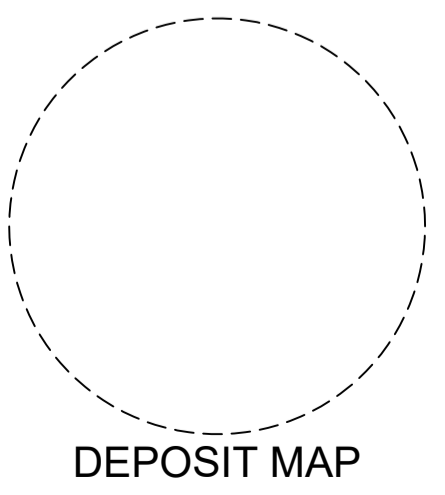
CLARE COUNTY COUNCIL
WEST CLARE RAILWAY GREENWAY
COMPULSORY PURCHASE ORDER, 2025

Dated the _____ day of _____ 2025
PRESENT when the Seal of CLARE COUNTY COUNCIL
was affixed hereto:-

CHIEF EXECUTIVE

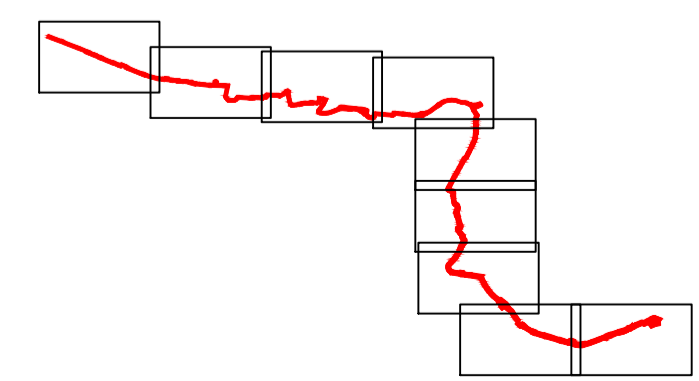
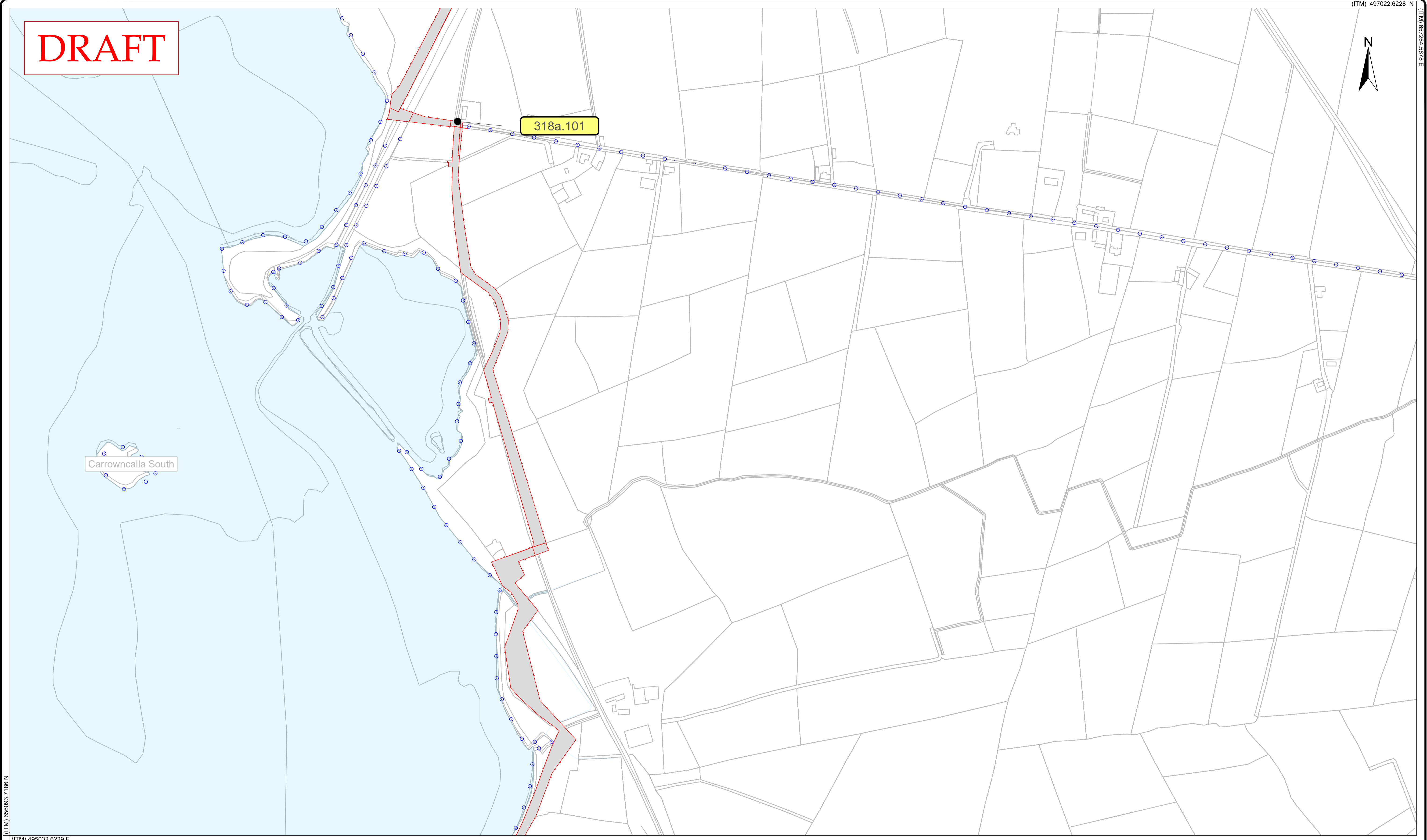
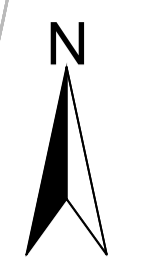
NOMINATED MEMBER

COUNTY SECRETARY



DEPOSIT MAP

DRAFT



COMHAIRLE CONTAE AN CHLÁIR
CLARE COUNTY COUNCIL

CLARE COUNTY COUNCIL
 Áras Contae an Chláir
 New Road
 Ennis
 County Clare
 V95 DXP2

Alan Farrell
 Director of Service
 Housing Delivery,
 Infrastructure Provision
 & Land Activation

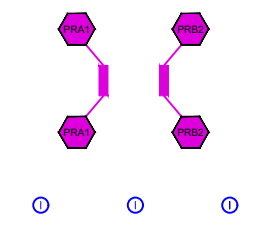
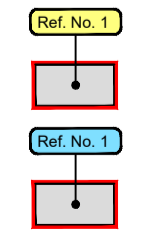
LEGEND:

Schedule Part I - Lands Being Permanently Acquired.
 Land other than land consisting of a house or houses unfit for human habitation and not capable of being rendered fit for human habitation at reasonable expense

Schedule Part II - Lands Being Temporarily Acquired.
 Land other than land consisting of a house or houses unfit for human habitation and not capable of being rendered fit for human habitation at reasonable expense (until the completion of the road development, unless stated otherwise, to which the scheme relates)

Schedule PART III - Part B
 Rights To Be Acquired

Townland Boundary



Index to Ordnance Survey Mapping on this sheet.
 The Acquisition lines on this drawing have been drawn to Irish Transverse Mercator and are based on Ordnance Survey of Ireland Maps.
 Licence no. 2015/09/CCMA/Kildare County Council??

Prepared by: SC Scale: 1:2500 @ A1
 Checked by: CM Approved by: DN
 Drawing No.: WCRG-DEP-006

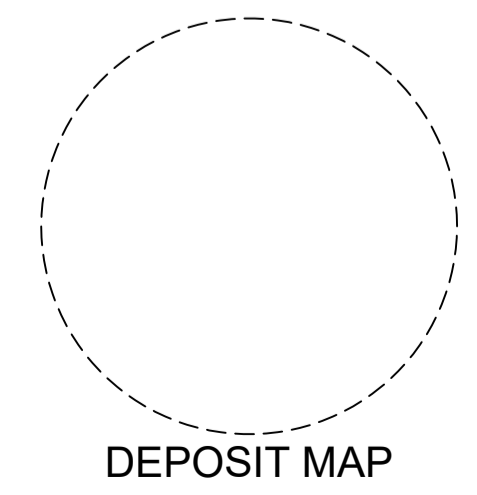
CLARE COUNTY COUNCIL
WEST CLARE RAILWAY GREENWAY
COMPULSORY PURCHASE ORDER, 2025

Dated the _____ day of _____ 2025
 PRESENT when the Seal of CLARE COUNTY COUNCIL
 was affixed hereto:-

 CHIEF EXECUTIVE

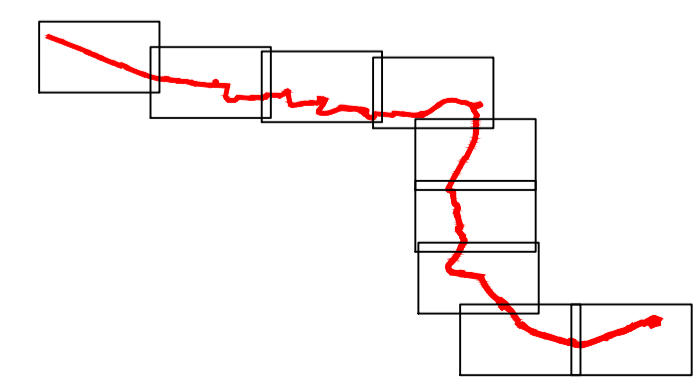
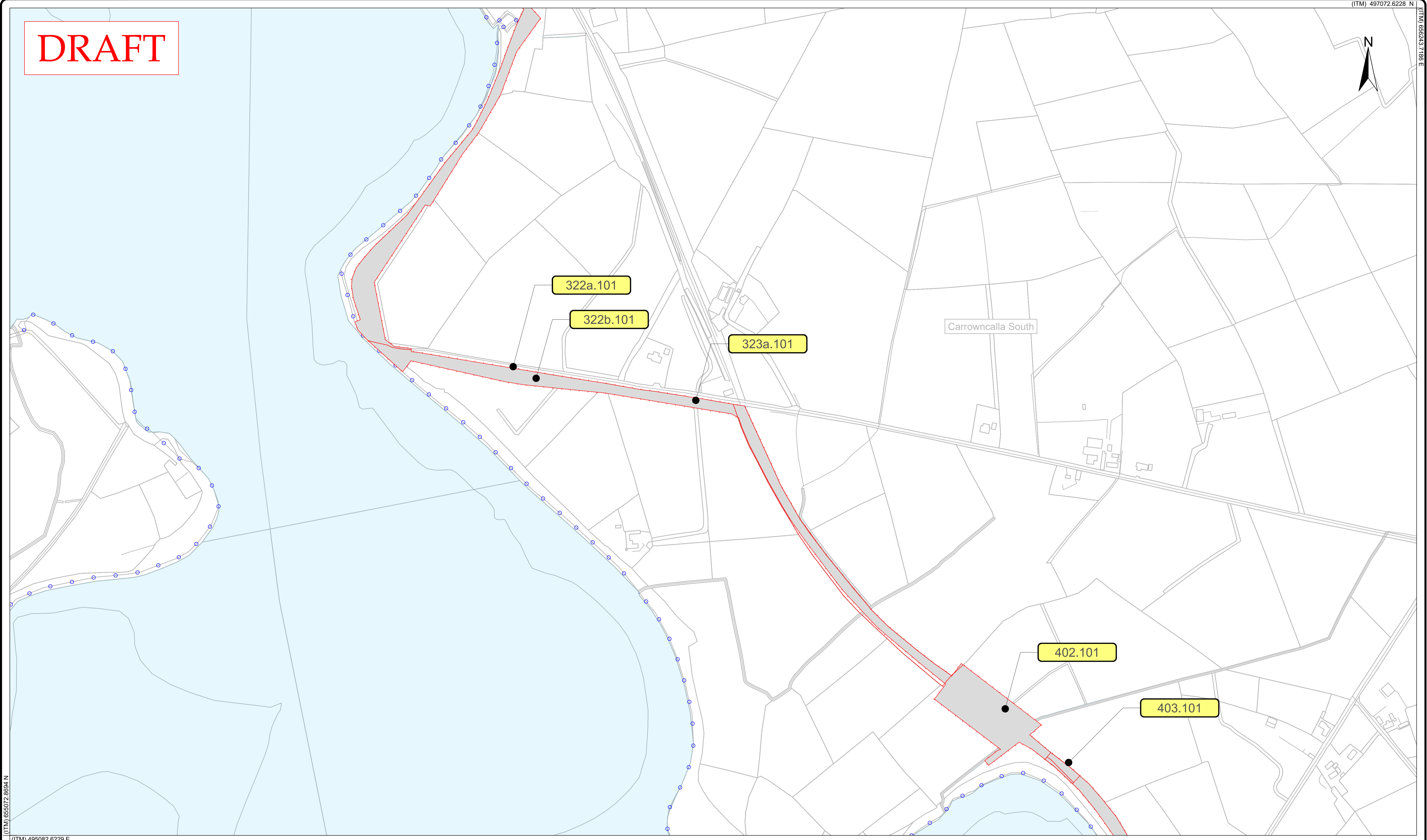
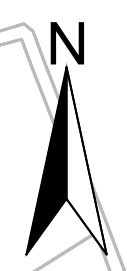
 NOMINATED MEMBER

 COUNTY SECRETARY



DEPOSIT MAP

DRAFT



COMHAIRLE CONTAE AN CHLÁIR
CLARE COUNTY COUNCIL

CLARE COUNTY COUNCIL
 Áras Contae an Chláir
 New Road
 Ennis
 County Clare
 V95 DXP2

Alan Farrell
 Director of Service
 Housing Delivery,
 Infrastructure Provision
 & Land Activation

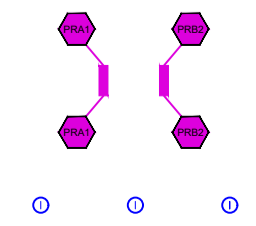
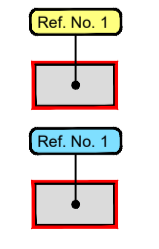
LEGEND:

Schedule Part I - Lands Being Permanently Acquired.
 Land other than land consisting of a house or houses unfit for human habitation and not capable of being rendered fit for human habitation at reasonable expense

Schedule Part II - Lands Being Temporarily Acquired.
 Land other than land consisting of a house or houses unfit for human habitation and not capable of being rendered fit for human habitation at reasonable expense (until the completion of the road development, unless stated otherwise, to which the scheme relates)

Schedule PART III - Part B
 Rights To Be Acquired

Townland Boundary



Index to Ordnance Survey Mapping on this sheet.
 The Acquisition lines on this drawing have been drawn to Irish Transverse Mercator and are based on Ordnance Survey of Ireland Maps.
 Licence no. 2015/09/CCMA/Kildare County Council??

Prepared by: SC Scale: 1:2500 @ A1
 Checked by: CM Approved by: DN
 Drawing No.: WCRG-DEP-007

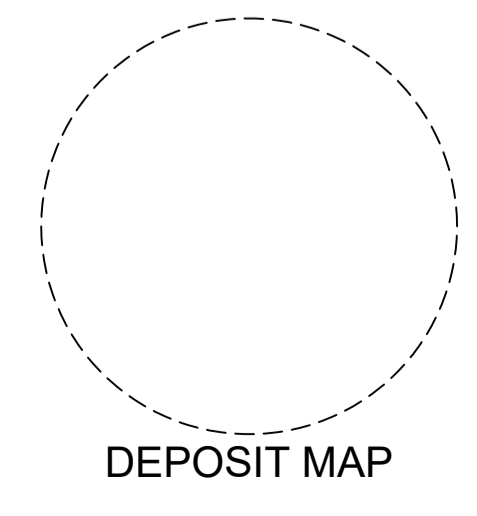
CLARE COUNTY COUNCIL
WEST CLARE RAILWAY GREENWAY
COMPULSORY PURCHASE ORDER, 2025

Dated the _____ day of _____ 2025
 PRESENT when the Seal of CLARE COUNTY COUNCIL
 was affixed hereto:-

 CHIEF EXECUTIVE

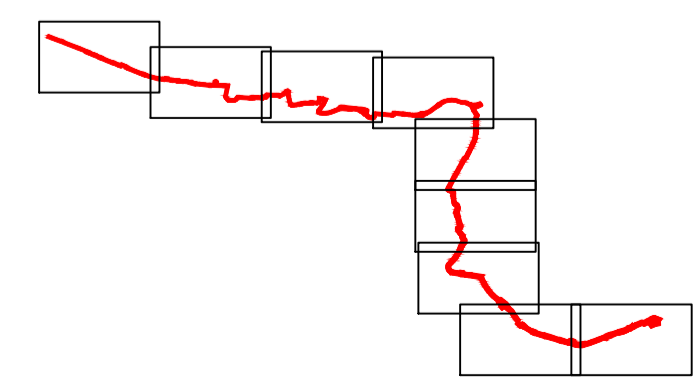
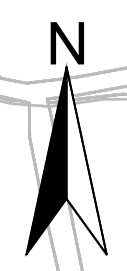
 NOMINATED MEMBER

 COUNTY SECRETARY



DEPOSIT MAP

DRAFT



COMHAIRLE CONTAE AN CHLÁIR
CLARE COUNTY COUNCIL

CLARE COUNTY COUNCIL
 Áras Contae an Chláir
 New Road
 Ennis
 County Clare
 V95 DXP2

Alan Farrell
 Director of Service
 Housing Delivery,
 Infrastructure Provision
 & Land Activation


LEGEND:

Schedule Part I - Lands Being Permanently Acquired.
 Land other than land consisting of a house or houses unfit for human habitation and not capable of being rendered fit for human habitation at reasonable expense

Schedule Part II - Lands Being Temporarily Acquired.
 Land other than land consisting of a house or houses unfit for human habitation and not capable of being rendered fit for human habitation at reasonable expense (until the completion of the road development, unless stated otherwise, to which the scheme relates)

Schedule PART III - Part B
 Rights To Be Acquired

Townland Boundary



Index to Ordnance Survey Mapping on this sheet.
 The Acquisition lines on this drawing have been drawn to Irish Transverse Mercator and are based on Ordnance Survey of Ireland Maps.
 Licence no. 2015/09/CCMA/Kildare County Council??

Prepared by: SC Scale: 1:2500 @ A1
 Checked by: CM Approved by: DN
 Drawing No.: WCRG-DEP-008

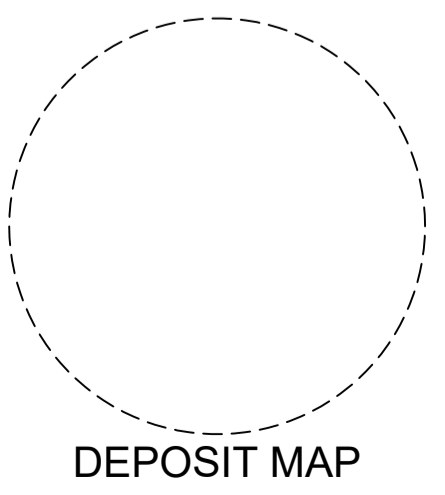
CLARE COUNTY COUNCIL
WEST CLARE RAILWAY GREENWAY
COMPULSORY PURCHASE ORDER, 2025

Dated the _____ day of _____ 2025
 PRESENT when the Seal of CLARE COUNTY COUNCIL
 was affixed hereto:-

 CHIEF EXECUTIVE

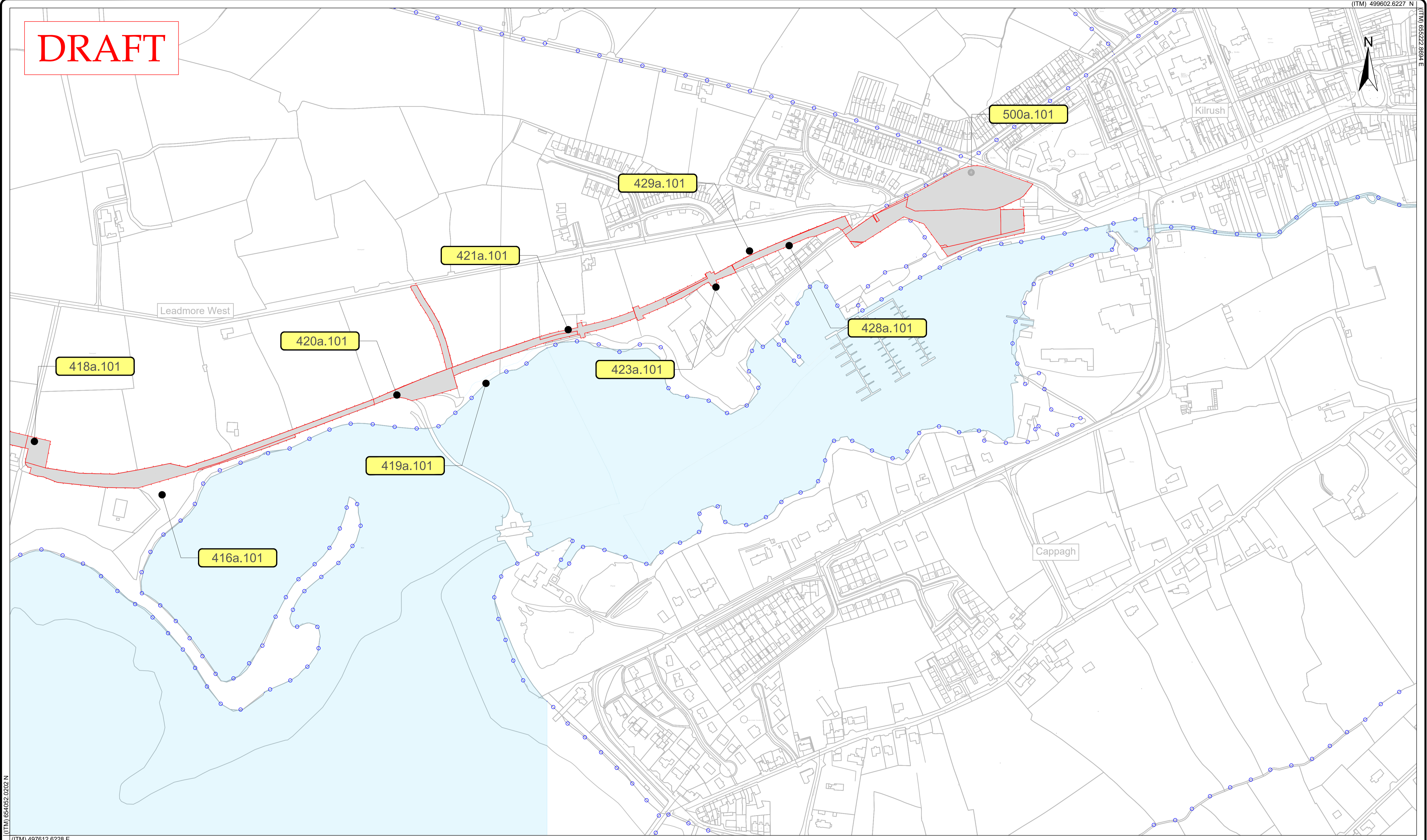
 NOMINATED MEMBER

 COUNTY SECRETARY



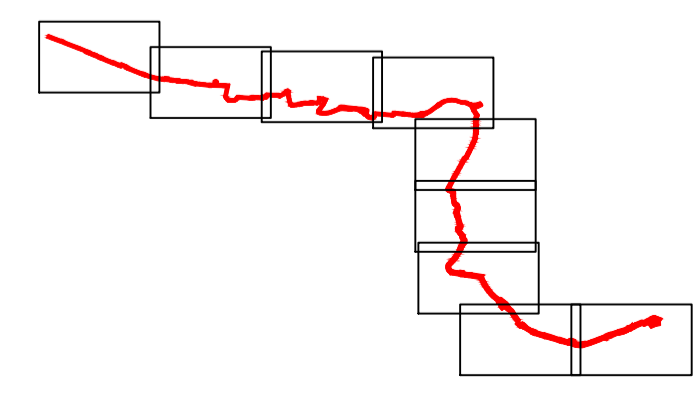
DRAFT

(ITM) 499602.6227 N



(ITM) 654052.0202 N

(ITM) 497612.6228 E



COMHAIRLE CONTAE AN CHLÁIR
CLARE COUNTY COUNCIL

CLARE COUNTY COUNCIL
 Áras Contae an Chláir
 New Road
 Ennis
 County Clare
 V95 DXP2

Alan Farrell
 Director of Service
 Housing Delivery,
 Infrastructure Provision
 & Land Activation

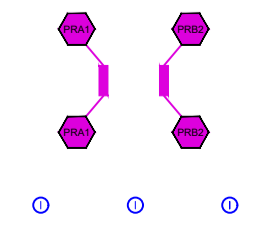
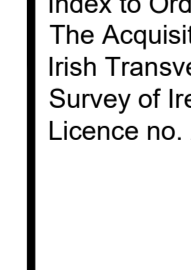
LEGEND:

Schedule Part I - Lands Being Permanently Acquired.
 Land other than land consisting of a house or houses unfit for human habitation and not capable of being rendered fit for human habitation at reasonable expense

Schedule Part II - Lands Being Temporarily Acquired.
 Land other than land consisting of a house or houses unfit for human habitation and not capable of being rendered fit for human habitation at reasonable expense (until the completion of the road development, unless stated otherwise, to which the scheme relates)

Schedule PART III - Part B
 Rights To Be Acquired

Townland Boundary



Index to Ordnance Survey Mapping on this sheet.
 The Acquisition lines on this drawing have been drawn to Irish Transverse Mercator and are based on Ordnance Survey of Ireland Maps.
 Licence no. 2015/09/CCMA/Kildare County Council??

Prepared by: SC
 Checked by: CM
 Drawing No.: WCRG-DEP-009

Scale: 1:2500 @ A1
 Approved by: DN

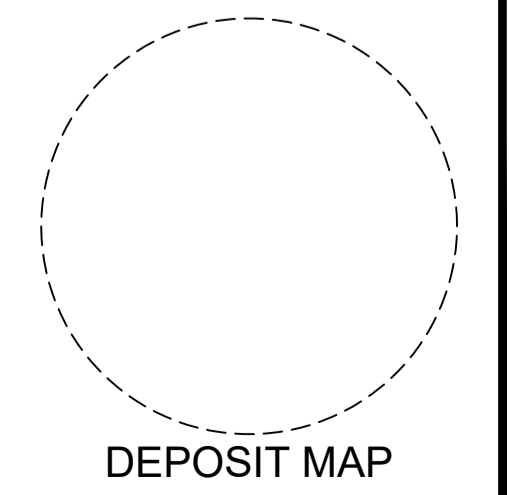
CLARE COUNTY COUNCIL
WEST CLARE RAILWAY GREENWAY
COMPULSORY PURCHASE ORDER, 2025

Dated the _____ day of _____ 2025
 PRESENT when the Seal of CLARE COUNTY COUNCIL
 was affixed hereto:-

CHIEF EXECUTIVE _____

NOMINATED MEMBER _____

COUNTY SECRETARY _____



DEPOSIT MAP